


LANDEN
SUBSTATION
PROJECT

VIEWPOINT
LOCATION MAP

- 1 PHOTO VIEWPOINT
- TRANSMISSION LINE
- SUBSTATION BOUNDARY





EXISTING CONDITIONS



PROPOSED CONDITIONS

FULL VANQUISH FENCE

PHOTO SIMULATIONS CREATED BY:





 **POWER**
ENGINEERS

PHOTO SIMULATION IS FOR VISUALIZATION PURPOSES ONLY, FINAL DESIGN IS SUBJECT TO CHANGE PENDING PUBLIC, ENGINEERING, AND REGULATORY REVIEW.

LANDEN
SUBSTATION
PROJECT

PHOTO
VIEWPOINT

1

-  PHOTO VIEWPOINT
-  TRANSMISSION LINE
-  SUBSTATION BOUNDARY

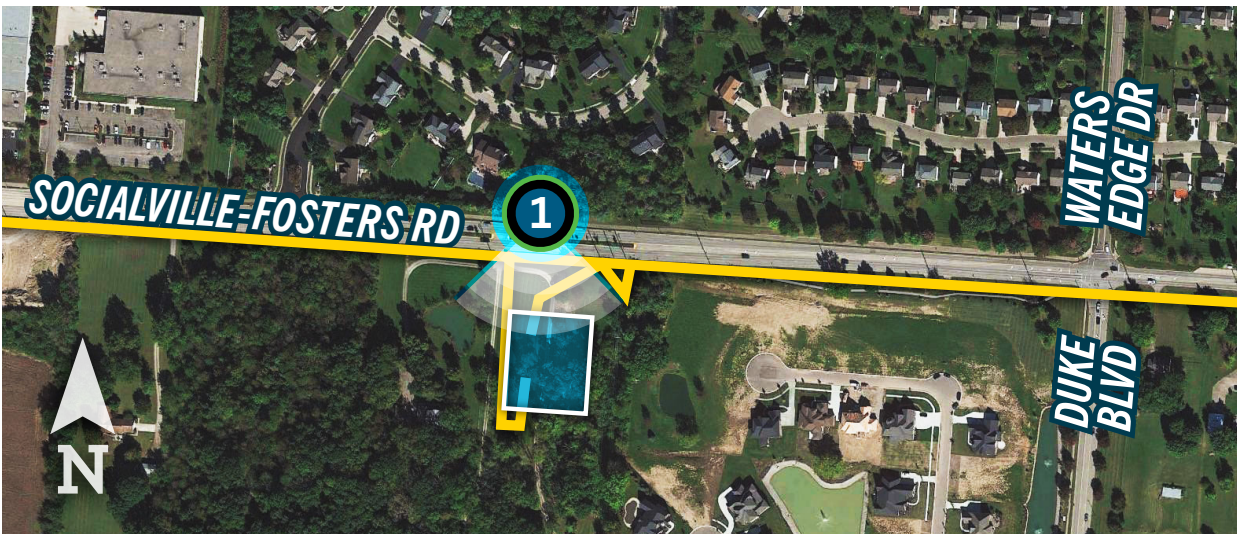



PHOTO CAPTURED: 01/20/2020

TIME: 12:17 PM

VIEWING DIRECTION: SOUTH





EXISTING CONDITIONS



PROPOSED CONDITIONS

FULL VANQUISH FENCE

PHOTO SIMULATIONS CREATED BY:


 **POWER**
ENGINEERS

PHOTO SIMULATION IS FOR VISUALIZATION PURPOSES ONLY, FINAL DESIGN IS SUBJECT TO CHANGE PENDING PUBLIC, ENGINEERING, AND REGULATORY REVIEW.

LANDEN
SUBSTATION
PROJECT

PHOTO
VIEWPOINT **2**





-  PHOTO VIEWPOINT
-  TRANSMISSION LINE
-  SUBSTATION BOUNDARY



PHOTO CAPTURED: 01/20/2020

TIME: 1:00 PM

VIEWING DIRECTION: WEST





EXISTING CONDITIONS



PROPOSED CONDITIONS FULL VANQUISH FENCE

PHOTO SIMULATIONS CREATED BY:


PHOTO SIMULATION IS FOR VISUALIZATION PURPOSES ONLY, FINAL DESIGN IS SUBJECT TO CHANGE PENDING PUBLIC, ENGINEERING, AND REGULATORY REVIEW.

LANDEN
SUBSTATION
PROJECT

PHOTO
VIEWPOINT **3**




-  PHOTO VIEWPOINT
-  TRANSMISSION LINE
-  SUBSTATION BOUNDARY



PHOTO CAPTURED: 01/20/2020
TIME: 1:12 PM
VIEWING DIRECTION: NORTHWEST

